COUNTY PARKS

Abernethy Creek Park	B3	Ed Latourette Park	A6	Mary S. Young Park	B2	Salmon Creek Park	B5
Alma Myra Park	A3	Elk Rock Island	A2	Marylhurst Heights Park	B2	Sandy Bluff Park	A5
Altamont Park	A3	Ella V. Osterman Park	A3	Marylhurst Heights Park	B2	Sandy Ridge Trail System	B7
Ann-Toni Schreiber Park	A3	Engelman Park	C1	Max Patterson Memorial Park	B3	Sandy River Park	A5
Ardenwald Park	A3	Faist Park	C2	McLean Park and House	B3	Sandy Skate Park	B5
Arneson Garden	C2	Feldheimer Road Boat Ramp	B4	McLoughlin Promenade	B3	Sara Hite Memorial Rose Garden	A3
Art Park	C2	Feyrer Park	D3	Meinig Memorial Park	B5	Scott Creek Park	A3
Ashley Meadows Park	A4	Fields Bridge Community Park	B2	Meldrum Bar Park	B3	Scott Creek Trail	A3
Aspen Park	A2	Fish Eddy Landing	C2	Memorial Park	C1	Scott Park	A2
Atkinson Park	B3	Foothills Park	A2	Metzler Park	C5	Scouters Mountain Nature Park	A3
Ball-Michel Park	A3	Fred Campanella Memorial City Park	C5	Midhill Park	B2	Shenandoah Park	B3
Barclay Hills Park	B3	Freepons Park	A2	Mill Park	A3	Sieben Park	A3
Barclay Park	B3	Furnberg Park	A3	Millenium Plaza Park	A2	Singer Creek Park	B3
Barlow Ridge Park	B5	George Rogers Park	A2	Milo McIver State Park	B4	Skyline Ridge Park	B2
Barlow Wayside Park	B7	Glenmorrie Park	A2	Milwaukie Bay Park	A2	Sofia Park	B1
Barton Park	B4	Graham Oaks Nature Park	B1	Milwaukie Center	A3	South Shore Tennis Courts	A2
Benski Park	B2	Greentree Park	A2	Molalla Aquatic Center	D3	Southern Lites Park	A3
Bernert Landing	B2	Hammerle Park	B3	Molalla Buckeroo	D3	Southwood Park	A2
Billy Sheets Field and Molalla BMX Track	D3	Happy Valley (Wetland) Park	A3	Molalla River State Park	C2	Springbrook Park	A2
Bohlander Field	D3	Happy Valley Nature Park	A3	Molalla Skate Park	D3	Springwater Corridor	A2
Boones Ferry Marina	C1	Happy Valley Park	A3	Montague Park	B1	Stafford Park	B3
Boones Ferry Park	C1	Harmony Road Park	A3	Morgan Farm Park	B1	Stanley Park	A3
Boring Station Trailhead Park	A5	Hartke Park	B3	Mount Talbert Nature Park	A3	Stringfield Family Park	A3
Bornstedt Park	B5	Hathaway Park	B1	Murase Plaza	C1	Summerfield Park	A3
Brown's Ferry Park	B2	Hawthorne Park	A3	Nick Shannon Memorial Park	A3	Sunburst Park	B2
Bryant Woods Nature Park	B2	Hazelia Field at Luscher Farm	A2	North Clackamas Aquatic Park	A3	Sundeleaf Plaza	A2
Burnside Park	B3	Hazelwood Park	B3	North Clackamas Park	A3	Sunset Fire Hall	B3
Canby Community (River) Park	C2	Hebb Park	C2	North Willamette Neighborhood Park	B2	Sunset Park	B3
Canby Skate Park	C2	Heddie Notz Park	A3	Northwood Park	C2	Tanner Creek Park	B2
Canemah Neighborhood Children's Park	B2	Heritage Park	B2	Odd Fellows Park	D3	Tickle Creek Park	B5
Canyon Creek Park	B1	Hidden Falls Nature Park	A4	Old Canemah Park	B3	Timber Park	C5
Carnegie Center & Library Spray Park	B3	Hide-A-Way Park	A2	Palermo Park	B1	Timberline Ridge Park	B6
Carver Park	B4	High Rocks Park	B3	Palomino Park	B2	Tonquin Woods at Villebois II	B1
Cascadia Village Park	B5	Hillendale Park	B3	Park at Merryfield	C1	Town Center Park	B1
Cascadia Village Tot Lot	B5	Homewood Park	A3	Park Place Park	B3	Tranquil Park	B1
Cazadero Heights Neighborhood Park	C5	Hood View Park	A4	Pennington Park	A2	Trillium Creek Park	A4
Cazadero State Trail	A4	Hoodland Park	B8	Pfeifer Park	A3	Trolley Trail	A2
Cedar Island	B2	Ibach Nature Park	B2	Piccadilly Park	B1	Tryon Cove Park	A2
Cedaroak Boat Ramp	B2	Iron Mountain Park	A2	Pilkington Park	B2	Tupper Park	B5
Century Park	A3	Ivor Davies Nature Park	D3	Pine Cone Park	A2	Village Green Park	A3
Chapin Park	B3	Johnson City City Park	A3	Pioneer Park	A3	Villebois Community Center	B1
Charbonneau Country Club	C1	Jon Storm Park	B3	Promontory Park	C5	Wade Creek Community Park	C5
Charles Ames Memorial City Park	B3	Jonsrud Viewpoint Park	A5	Rebstock Park	A3	Wagon Wheel Park	D3
Charlie S. Brown Water Sports Center	A2	Kellogg Creek Wastewater Treatment Plant	A2	Richard Bloom Tots' Park	B3	Wait Park	C2
Clackamette Park	B3	Kincaid Curlicue Corridor	A2	Risley Park	A2	Waluga Park	A2
Clark Park	D3	Knights Bridge Park	C2	River Fox Park	C1	Water Tower Park	A3
Cliff Stocker Park	B3	Lake Grove Swim Park	A2	River Run Park	B2	Waterboard Park	B3
Cooks Butte Park	A2	Lake Oswego Indoor Tennis Center	A2	River Run Park II	B2	Wesley Lynn Park	B3
Courtside Park	B1	Lake Oswego Skate Park	A2	Rivercrest Park	B3	West Bridge Park	B3
Cross Park	B3	Lake Oswego Swim Park	A2	Riverside Park	A3	West Linn Adult Community Center	B2
D C Latourette Park	B3	Legacy Park	C2	Rivervilla Park	A2	West Linn Skate Park	B2
Dahl Beach	B3	Leonard & Edith Stark Boat Ramp	B2	Robin Hood Park	A3	Westlake Park	A2
Damascus Centennial Park	A4	Leonard Long Park	D3	Robinwood Park	A2	Westridge Park	A2
Dement Park	B3	Lloyd Minor Park	B2	Rocky Island Park	A2	Wilderness Park	B2
Dierickx Field	B3	Locust Street Park	C2	Roehr Park	A2	Wilhoit Springs Park	E3
Dodge Park	A6	Logging Road Trail	C2	Rose Creek Trail	A3	Willamette Park	B2
Dogwood Park	A2	Lucille Property	A3	Rossman Park	A2	Willamette River Water Treatment Plant Park	C1
Douglas Park	B2	Luscher Farm	A2	Rotary Park	D3	Willow Creek/Landover Park	B2
Eagle Fern Park	B5	Maple Street Park	C2	Sahallie Illahee Park	B2	Woodmont Natural Park	A2
Eco Park	C2	Mark Lane Tot Lot	B2	Sally Fox Park	D3		

NATURAL AREAS

Billy Goat Island	B3	Faraday Lake	C5	Hopkins Demonstration Forest	C3	Rock Islands	B2	Tualatin River Greenway	B2
Boeckman Creek Natural Area	B1	Gladstone Nature Park	B3	Lamont Springs Natural Area	A2	Sandy River - Cedar Creek Access	A5	Tualatin River Open Space	B2
Bonnie Lure State Recreation Area	B4	Glenmorrie Greenway	A2	Maddax Woods	B3	Sandy River - Davis Access	A6	Weber Farm Natural Area	C2
Camassia Natural Area	B3	Goat Island	B3	Magness Memorial Tree Farm	C1	Spring Park	A2	Wildwood Recreation Site	B7
Canal Acres Natural Area	B2	Hallinan Creek Open Space	A2	North Newell Creek	B3	Stevens Meadows Natural Area	B2	Willamette River Greenway	B2
Canemah Bluff	B2	Hamilton Ridge Park	B5	Renaissance Open Space	B2	Tanner Open Space	B2		
Clackamette Cove	B3	Hidden Springs Open Space	B2	River Bluff Open Space	B2	Tryon Creek State Natural Area	A2		

GOLF COURSES

Arrowhead Golf Club	D3	Lake Oswego Golf Course	A2	Oswego Lake Country Club	A2	Stone Creek Golf Club	C3
Charbonneau Golf Course	C1	Langdon Farms Golf Club	C1	Resort at the Mountain Golf Course	B8	The Childrens Course	B3
Eagle Creek Golf Course	B4	Mt View Golf Club	A4	Sah-Hah-Lee Golf Course	A3	Waverly Country Club	A2
Eagle Landing Golf Course	A3	Oregon City Golf Club	B3	Sandelie Golf Course	B2	Willamette Valley Golf Course	C2
Greenlea Golf Course	A4	Oregon Golf Club	B2	Springwater Golf Course	C5		

NAVIGATION

CITIES AND COMMUNITIES

Lake Oswego	B1, B2	Oregon City	B3
Milwaukie	B1, C1	Redland	B4
Happy Valley	C1, D1	Wilsonville	B1, C1
Sandy	E1, E2, F1, F2	Canby	C2
Mt Hood Village	H1	Carus	C3
Government Camp	H1	Estacada	C5
Boring	E1	Mollala	D3
Tualatin	B1	Colton	D4
West Linn	B1		

LEGEND

- Airport
- Parks (Public)
- Parks (Other)
- Golf Course
- Winter Recreation
- Cemetery
- Library
- Fire stations
- Schools
- Pacific Crest Trail
- Freeway
- Expressway / State Highway
- Major Arterial / State Highway
- Major Arterial
- Minor Arterial
- Collector
- Local
- Private w/ Address
- Alley
- Private w/out Address
- Forest Service Paved
- Forest Service Aggregate Road
- Freeway Ramp
- County Boundary
- USGSTownship
- Lakes / Rivers
- Streams / Creeks
- ruralcom



Clackamas County is one of the oldest counties in the state of Oregon. It was one the original four districts that make up what is now Oregon and Washington. In all that time, the county has become filled with places to see and experience.

Clackamas County is home to many wonders, the most famous being the Mount Hood National Forest, with the jewel of Clackamas County, Mount Hood. At over 11,000 feet high, this ancient stratovolcano is home to some of the best winter activities in Oregon. The mountain hosts one of the largest ski resorts in Oregon, known as Mount Hood Meadows which operates year round for skiers and snowboarders.

Clackamas county also contains many historical sites, like the End of the Oregon Trail in the historic, Oregon City. This site marks the end of the long journey that man took in the 1800s in search of greener pastures in the west. Also in Oregon City is the McLoughlin House. This site honors Dr. John McLoughlin who was an important figure in the History of Oregon and Oregon City.

FIRE STATIONS

STATION	CITY	GRID	STATION	CITY	GRID
210	LAKE OSWEGO	A2	71	SANDY	B5
211	LAKE OSWEGO	A2	252	BRIGHTWOOD	B7
85		E3	73		A6
58	WEST LINN	B3	14	BORING	A5
9	OREGON CITY	B3	251	WELCHES	B8
8	CLACKAMAS	A3	7	HAPPY VALLEY	A4
3		A2	82	MOLALLA	D3
15	OREGON CITY	B3	59	WEST LINN	B2
212	LAKE OSWEGO	A2	103	GLADSTONE	B3
4		A3	81	MULINO	D3
1		A3	20		C4
6	HAPPY VALLEY	A3	12		B4
21		A4	990		D2
11	REDLAND	B4		SCOTTS MILLS	F2
16	OREGON CITY	B3	17	OREGON CITY	B2
13		C4	5		A3
123	COLTON	D5	10	BEAVERCREEK	C3
129	COLTON	D4	214	LAKE OSWEGO	A2
65		D2	253	GOVERNMENT CAMP	C10
62	CANBY	C2	57		B2
110	ESTACADA	C5	56	WILSONVILLE	B1
115		C6	52	WILSONVILLE	C1
74		B6	55	WEST LINN	B2
18	EAGLE CREEK	B5	19		A4

LIBRARIES

ADDRESS	CITY	NAME	GRID
10660 SE 21st Ave	Milwaukie	Milwaukie Ledding Library	A2
8200 SW Wilsonville Rd	Wilsonville	Wilsonville Public Library	C1
1595 Burns Street	West Linn	West Linn Public Library	B3
292 N. Holly	Canby	Canby Public Library	C2
16239 SE McLoughlin Blvd.	Milwaukie	Lincc Office	A3
11750 SE 82nd, Suite D	Clackamas County	Clackamas Corner Library	A3
135 E. Dartmouth	Gladstone	Gladstone Public Library	B3
117 N. Molalla Ave	Molalla	Molalla Public Library	D3
38980 Proctor Blvd.	Sandy	Sandy Public Library	B5
475 SE Main St	Estacada	Estacada Public Library	C5
19600 S. Molalla Avenue	Oregon City	CCC Library	B3
16201 SE McLoughlin Blvd.	Milwaukie	Oak Lodge Library	A3
706 Fourth Street	Lake Oswego	Lake Oswego Public Library	A2
68256 E. HWY 26	Clackamas County	Hoodland Library	B8
362 Warner Milne	Oregon City	Oregon City Public Library	B3

CLACKAMAS COUNTY COMMISSIONERS



Sonya Fischer
Current Term: 2019-2022

Martha Schrader
Current Term: 2021-2024

Paul Savas
Current Term: 2019-2022

Mark Shull
Current Term: 2021-2024

Tootie Smith
Current Term: 2021-2024

A Statement from the Clackamas County Commissioners

Below is not a real statement from commissioners, Just a placeholder for a potential statement

They used to say if man could fly, he'd have wings. But he did fly. He discovered he had to. Do you wish that the first Apollo mission hadn't reached the moon, or that we hadn't gone on to Mars, and then to the nearest star? That's like saying that you wished you still operated with scalpels and sewed your patients up with catgut like your great-great-great-great grandfather used to. I'm in command. I could order this. But I'm not because Dr. McCoy is right in pointing out the enormous danger potential in any contact with life and intelligence as fantastically advanced as this. But I must point out that the possibilities, the potential for knowledge and advancement is equally great. Risk. Risk is our business. That's what this starship is all about. That's why we're aboard her.

NOT REAL SIGNATURES FOR DISPLAY PURPOSES

DISCLAIMER AND INFO

The information provided was derived from digital databases from Clackamas County's GIS. Although we strive to provide the best data we can, we sometimes use data developed by jurisdictions outside Clackamas County. Therefore, Clackamas County cannot accept any responsibility for any errors, omissions, or positional accuracy, and therefore, there are no warranties which accompany this product. Although information from Land Surveys may have been used in the creation of this product, in no way does this product represent or constitute a Land Survey. Users are strongly cautioned to verify all information before making any decisions.

All Inset maps at scale 1:24000 Feet
Main map is at scale 1:80,000 Feet

THIS IS A DRAFT MEANT FOR INTERNAL USES ONLY

\\Nomad\isshare\GIS\Pking\2022ClackCountyRoadMap\Circa2014\PKing Road Map 2022.aprx
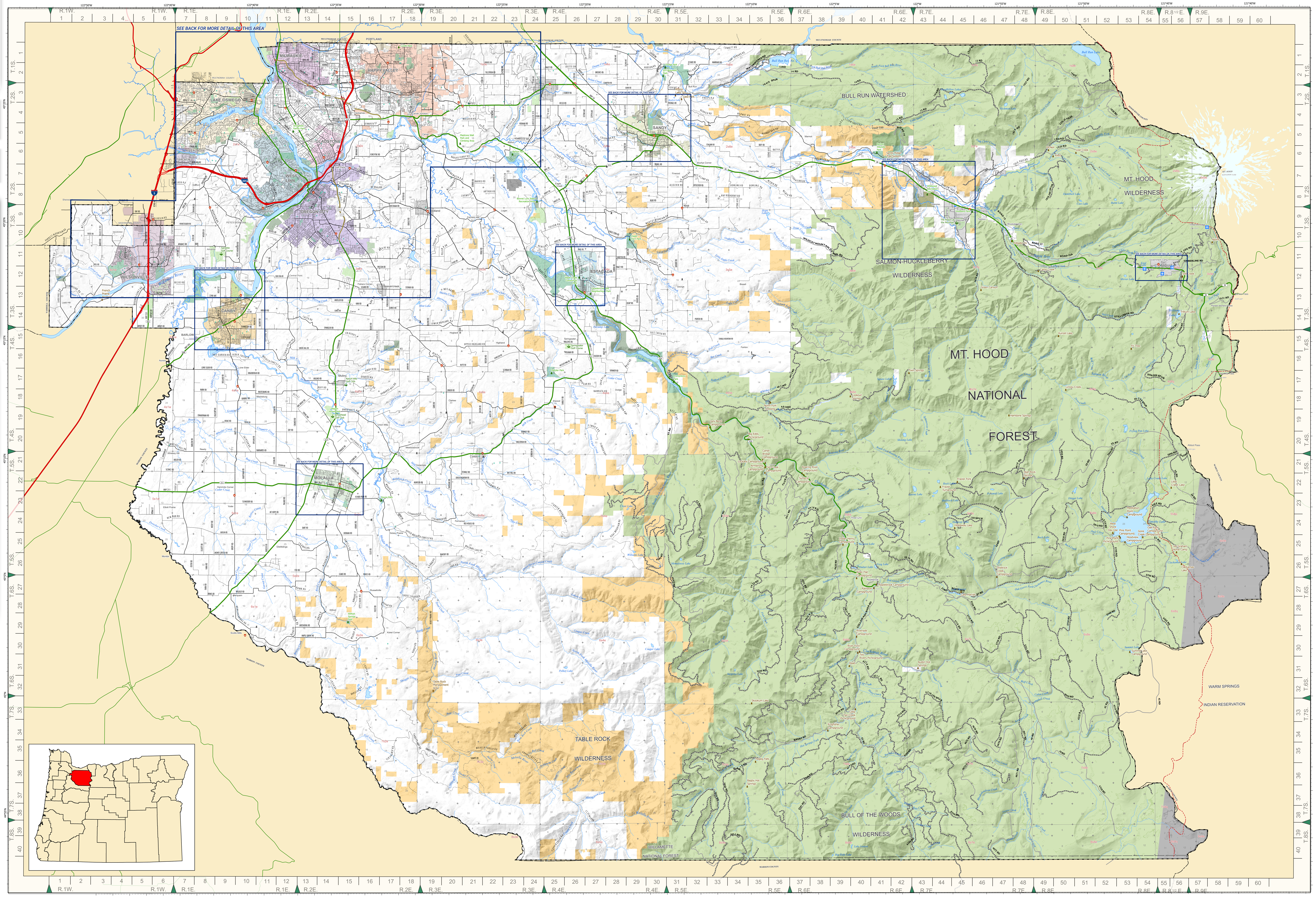
All data current as of April 2022