FATE COUNTY FDTD DEPARTMENT OF TRASPORTATION AND DEVELOPMENT

LOST? GOOD. Follow this link for an online map with directions, traffic updates and a guild to all the lost places

Fate County Street Index

P13	Montana Hwy 324	K9	Bloody DickRd	B3	ShigleyLn
F13	Medicine LodgeRd	K10	Bloody RichardsRd	C3	Dickson CreekRd
P9	Lemhi PassRd	K10	Montana Hwy 278	C3	United States Highway 93
P10	Bloody DickRd	K11	Bull CreekRd	C4	SerenityRd
P10	BrennerRd	K11	Montana Hwy 278	B3	Lowman CirRd
P10	Lemhi PassRd	J11	Bull CreekRd	D2	West ForkRd
P11	Montana Hwy 324	J12	Forest Service Road 114	D1	Nez PerceRd
G10	Montana Hwy 324	K11	Forest Service Road 7482	D1	Gemmer CreekRd
Q11	Montana Hwy 324	K12	Montana Hwy 278	D1	Beavertail CreekRd
Q10	Bloody DickRd	K12	Forest Service Road 114	D1	Two CreekRd
P11	LemhiPass	K12	Forest Service Road 928	D1	Mud CreekRd
R10	Montana Hwy 324	K11	Forest Service Road 928	D1	Basin CirRd
L13	Taylor CirRd	L12	Montana Hwy 278	E1	Mud CreekRd
M13	BannockRd	K12	Billings CirRd	E1	West ForkRd
M13	Montana Hwy 278	K12	PolarisRd	E1	Fr 91-E
E8	Nat'l Forest Develop Road 1203Rd	L13	Road 1878	C2	Troy CreekRd
E7	Nat'l Forest Develop Road 1203Rd	L12	PolarisRd	D1	Fr 732
E9	DixieRd	M8	Bloody DickRd	E1	Fr 5644
E9	Lower North ForkRd	L8	Skinner MeadowsRd	D1	West ForkRd
D11	F S Rd 924	M9	SagbrushRd	D1	Buck CreekRd
D11	State Highway 43	N9	Forest Service Road 919	C2	Red DogRd
E11	F S Rd 924	M9	Bloody DickRd	C2	Effaquefit CreekRd
E10	State Highway 43	N9	Bloody DickRd	C2	Paquette CreekRd
E10	F S Rd 712A0	M12	Buffalo CreekRd	C2	R 5630
D12	Bryant CreekRd	M11	Buffalo CreekRd	D2	Beavertail CreekRd
E12	F S Rd 96	N12	Reservoir CreekRd	D1	Buck CirRd
D13	Bryant CreekRd	L13	Montana Hwy 278	D2	Buck CirRd
D11	Forest Service Road 180	N13	BannockRd	C2	State Highway 473
E12	Alder CreekRd	N9	Forest Service Road 181	C2	TolleyLn
E12	F S Rd 99	Q9	Bloody DickRd	C4	Laird CreekRd
D12	Forest Service Road 180	O11	Bloody DickRd	C3	Laird CreekRd
D13	State Highway 43	N12	Watson CreekRd	C4	Sula Peak Rd 5727
D13	Alder CreekRd	O12	Bachelor MountainRd	E1	Tough CreekRd
E13	Alder CreekRd	O12	Montana Hwy 324	E1	Ditch CreekRd
F5	State Highway 43	P12	Montana Hwy 324	E1	Slate CreekRd
E5	Bitterroot-Big HoleRd	O11	Bachelor MountainRd	E1	Little Blue JointRd
F6	Bitterroot-Big HoleRd	O13	BannockRd	F1	West ForkRd
F6	State Highway 43	O12	MarsfieldLn	F1	Coal CreekRd
F6	CampgroundRd	P13	BannockRd	F1	Lookout MountainRd
F5	Bitterroot-Big HoleRd	O13	Cross RanchRd	F1	West MeadowRd
F7	Nat'l Forest Develop Road 1203Rd	E10	Lower North ForkRd	F1	AlfaDr
F7	State Highway 43	G9	Upper North ForkRd	F1	Overwhich CreekRd
G7	State Highway 43	D12	F S Rd 7064B	F2	Over Which CreekRd
G7	RitschellRd	D12	F S Rd 99	F2	Overwhich CreekRd
F7	RitschellRd	E10	F S Rd 71239	F1	Hughes CreekRd
G7	FoothillsRd	E11	F S Rd 96	G1	West ForkRd
E8	Upper North ForkRd	E12	F S Rd 135	G1	Woods CirRd
E9	MusigbrodRd	G12	F S Rd 245	H1	West ForkRd
E8	Bender Tr	N7	Moose CreekRd	G1	Hughes CreekRd
F9	Upper North ForkRd	K9	Miner CreekRd	G2	AndersonDr
E8	West Upper North ForkRd	J9	Miner LakeRd	G2	Hughes CreekRd
F8	West Upper North ForkRd	H12	Forest Service Road 73	B3	HannonLn
F8	Upper North ForkRd	Q9	4thSt	B3	Lake LouiseLn
G9	State Highway 43	J12	Clark CirRd	B3	RoosevoodLn
G8	State Highway 43	I12	ElkhornRd	B3	OrLoop
F8	RitschellRd	I13	ElkhornRd	C2	KucerraRd
E8	MusigbrodRd	I13	Forest Service Road 2401A	C2	Lone Wolf
F9	Lower North ForkRd	I13	Cornet RidgeRd	C2	Christian South
F10	State Highway 43	J12	SawtoothRd	C2	FindleySt
F10	F S Rd 71233	J12	ElkhornRd	D2	SummerPl
F9	State Highway 43	P10	BrennerLn	B3	CattailLn
F10	F S Rd 931	H12	F S Rd 2414	C3	Spade CreekTrl
G10	F S Rd 71230	H13	Old PolarisRd	C3	Blind Creek DrawRd
G10	F S Rd 71229	H13	Forest Service Road 2406	D2	Steep CirRd
G9	F S Rd 71229	I14	Willow CreekRd	C4	Medicine SpringsRd
E10	F S Rd 71233	M13	Taylor CirRd	C4	Bertie LordLn
G10	F S Rd 2434	M8	Skinner MeadowsRd	D4	Medicine SpringsRd
E10	F S Rd 2421	D8	MusigbrodRd	D4	Warm SpringsRd
E10	F S Rd 71238	G10	F S Rd 380	B3	Doe HavenWay
E10	F S Rd 71237	G9	Fir5St	C6	Happy AcresLn
F11	F S Rd 2422	J9	MeadowSt	C7	SpringerRd
F10	Doolittle CreekRd	G9	NPaksD	C7	HS1
F10	F S Rd 2422	G9	OakSt	C7	ES1
F11	Doolittle CreekRd	J12	GrasshopperLn	C7	FS1
F10	F S Rd 71236	O12	Cross RanchRd	C7	QS1
F10	F S Rd 71231	G10	F S Rd 93	C7	DS1
F11	F S Rd 2423	E14	Railway RowRd	C2	Lloyd Creek Road 5629
F10	Forest Service Road 71232	K9	Warm Springs CreekRd	C7	KS1
F11	F S Rd 245	D13	River ViewRd	E1	Fr 562
F12	F S Rd 245	D14	State Highway 43	C6	Timber RidgeDr
F12	F S Rd 135	G10	JoanieDr	D6	Nat'l Forest Develop Road 5761Rd
E14	Wise River PolarisRd	G10	F S Rd 90	C6	No AccessLn
F14	Harriet LouRd	H10	F S Rd 198	B3	Trapper MeadowsRd
F13	Wise River PolarisRd	G10	F S Rd 2420	B3	Magpie DrawLn
F13	PattengailRd	J11	Forest Service Road 928	B3	Wolf WindLn
F13	Forest Service Road 3969	J11	Fs 114	C3	Black AcresRd
G13	Wise River PolarisRd	I11	Forest Service Road 71214	C2	Kucerra Road North
E13	Harriet LouRd	J12	Mountain ViewWay	C4	LordLn
F13	F S Rd 73	J12	WildflowerDr	C4	Spring Gulch FS Rd
G13	F S Rd 73	J9	WilloydSt	D4	Crazy HorseTrl
G13	CampgroundRd	I10	Warm Springs CreekRd	D4	Wapiti Park
H6	GibbonsvilleRd	G9	ElmSt	D1	FoxLn
G7	GibbonsvilleRd	J12	Maverick MtnRd	D1	West FoxLn
H7	FoothillsRd	D12	Montana Hwy 43	D1	LapwaLn
H7	GibbonsvilleRd	C12	Lamarche CreekRd	F1	Deer WalkWay
G8	GibbonsvilleRd	C12	Montana Hwy 43	D1	Bear HollowCt
H8	Rock CreekRd	C13	Deep CreekRd	D2	Nez PerceRd
H8	Twin LakesRd	C13	Dry CreekRd	D1	Bear HollowLn
H8	Moose CreekRd	C13	Montana Hwy 43	C7	Fr 5765
H9	Rock CreekRd	C13	Bear GulchRd	C7	KS5
H8	BelsonLn	E10	North ForkRd	C7	BS1
H9	Twin LakesRd	D11	Montana Hwy 43	C7	OS1
G9	Lower North ForkRd	D11	Mudd CreekRd	C7	PS1
G9	Steel CreekRd	D11	NicholsLn	C7	AS1
G9	Pine2t	D11	North ForkRd	C7	LS1
G9	1st5t	D10	North ForkRd	C7	CS1
G9	Main1St	D10	Mudd CreekRd	C7	SS1
G9	OldHwy	D13	Montana Hwy 43	C4	Dead WoodLn
G9	Park1St	D11	Fish TrapRd	C3	Whiskey Gulch
G9	2nd1St	D13	Bear GulchRd	B3	Robbins GulchRd
G9	3rd1St	C13	Seymour LakeRd	B3	Lazy FlyeRd
G9	MonteDr	C13	Lower Seymour CirRd	C3	SerenityRd
G9	Montana Hwy 278	D11	Calvert CreekRd	E5	DoraLn
H9	Montana Hwy 278	A7	County Road 80	B3	Chaffin CreekRd
H11	F S Rd 198	B9	Moose LakeRd	B3	RamseyLn
G10	Steel CreekRd	B9	County Road 5120	B3	PattiLn
G10	Steer CreekRd	C5	Pasture DrawRd	B3	FrogwaterLn
G12	F S Rd 1299	C5	French BasinRd	B3	Crow CreekRd
H12	F S Rd 2417	C6	East ForkRd	B3	J DOr
H12	Forest Service Road 167	C6	Jennings Camp CreekRd	B3	ConnerDr
H13	PolarisRd	C6	Meadow CreekRd	B3	GraniteCt
G13	Forest Service Road 1299	C5	East ForkRd	B3	HanbyAve
H13	Forest Service Road 73	C7	Happy AcresLn	B3	CheapeakeLn
I13	Forest Service Road 73	C7	LeisureLn	C3	JoslinTrl
G12	F S Rd 3202	C7	BonanzaDr	C2	TallyLn
G13	F S Rd 3202	B7	East ForkRd	C2	JoslinTrl
G12	Forest Service Road 1299	C7	East ForkRd	B3	ElshigleyLn
H13	CampgroundRd	C7	Fr 724	B3	East ShigleyLn
G13	Wise RiverRd	C7	Fr 432	B3	HoolbeetLn
E14	State Highway 43	C7	McCartRd	B3	AspenLn
E14	School HouseRd	C4	Andy VogtLn	C2	Lower JcRd
E14	Swamp CreekRd	D4	Andy VogtLn	C2	Middle JcRd
F14	Quartz HillRd	D4	East ForkRd	C2	F R 13468
F14	Forest Rd 187	C4	United States Highway 93	C2	Lone WolfRd
I8	FoothillsRd	D4	EdwardsRd	B3	JdDr
I8	Big Lake CreekRd	D5	Reinel CreekRd	D2	Boulder CreekRd
J9	Little Lake CreekRd	D4	United States Highway 93	D1	West LapwaLn
I9	Big Swamp CreekRd	D4	GallagherRd	B3	FargotherLn
I8	Big Swamp CreekRd	D5	Camp CampRd	B3	Trapper ViewLn
I9	Little Lake CreekRd	E4	Waugh 5733 Forest Service Road	C2	F R 5634
H8	FoothillsRd	D4	Waugh 5733 Forest Service Road	C7	SpringCr
I9	Big Lake CreekRd	E5	United States Highway 93	C7	AutumnCt
I9	Montana Hwy 278	E5	Camp 72980	D5	Sacred ViewTr
J9	Montana Hwy 278	E4	1Tree 72980	D4	Sacred ViewTr
I11	Forest Service Road 198	C5	Fr 5753	D1	WFoxLn
I11	Fs 71213	D5	GallagherRd	D2	Steep CreekRd
J10	Forest Service Road 198	D5	United States Highway 93	C3	SaltlickTrl
J10	Warm Springs CreekRd	D5	Bitterroot-Big HoleRd	C3	TrapperRd
J11	Forest Service Road 7485	D5	Clark CampRd	C2	Lloyd CreekRd
I11	Warm Springs CreekRd	D5	EdwardsRd	C2	Lloyd Spur Rd 10046
J10	Fs 220	C4	Sula CemeteryRd	F1	West MountainRd
J11	Fs 220	D5	Fr 5753	B3	Muley VistaTr
J11	Fs 2415	C5	Mink CreekRd	E5	Dick CreekTr
J11	Forest Service Road 7482	E4	State Highway 43	G2	Two EagleSt
J11	Forest Service Road 114	E5	Lewis and ClarkTrl	E5	SacajaweaSt
H13	Forest Service Road 2465	E5	WCamp CirRd	B3	RobertRd
I12	Forest Service Road 73	E4	Lewis and ClarkTrl	C2	Pierce CreekRd
I13	CampgroundRd	B3	Rifle RangeRd	C7	JS1
I12	PolarisRd	B3	Rocky MountainRd	C4	EsRd
I13	PolarisRd	B3	United States Highway 93	F1	DeerWay
I12	Forest Service Road 425	B3	West ForkRd	C7	IS1
J12	Forest Service Road 1447	B3	Rye CreekRd	C7	MS1
J12	PolarisRd	B3	ThoroughLoop	C7	NS1
K8	Miner LakeRd	B3	Trapper MainRd	B3	BoxerCt
K8	Forest Service Road 182D	B3	Hart BenchRd	B3	Mule DeerTrl
K8	Forest Service Road 7521	B3	LeavensRd	D14	ForestRd
J9	LloydSt	B3	Conner CutoffRd	D13	Johnson CirRd
J9	FoursierSt	B3	SawmillLn	D14	Johnson CreekRd
K10	Warm Springs CreekRd	C3	West ForkRd	D14	Forest Rd 1208C
K9	Miner LakeRd	C2	Trapper CreekRd	D14	Johnson-Jimmie NewRd
K9	Montana Hwy 278	C2	Trapper MainRd	D13	Johnson CreekRd
K9	Skinner MeadowsRd	C2	West ForkRd	D14	Forest Rd 1208
L9	Skinner MeadowsRd	C2	ChipmunkLn	D14	Johnson Cr-Jimmie NewRd
L9	SagbrushRd	C2	Baker PoorInTr	G9	I-715
J9	Minor LakeRd	B3	Grouse ButteLn		
J9	SpringSt	C2	Baker LloydRd		
J10	SpringSt	B3	Going To SunRd		

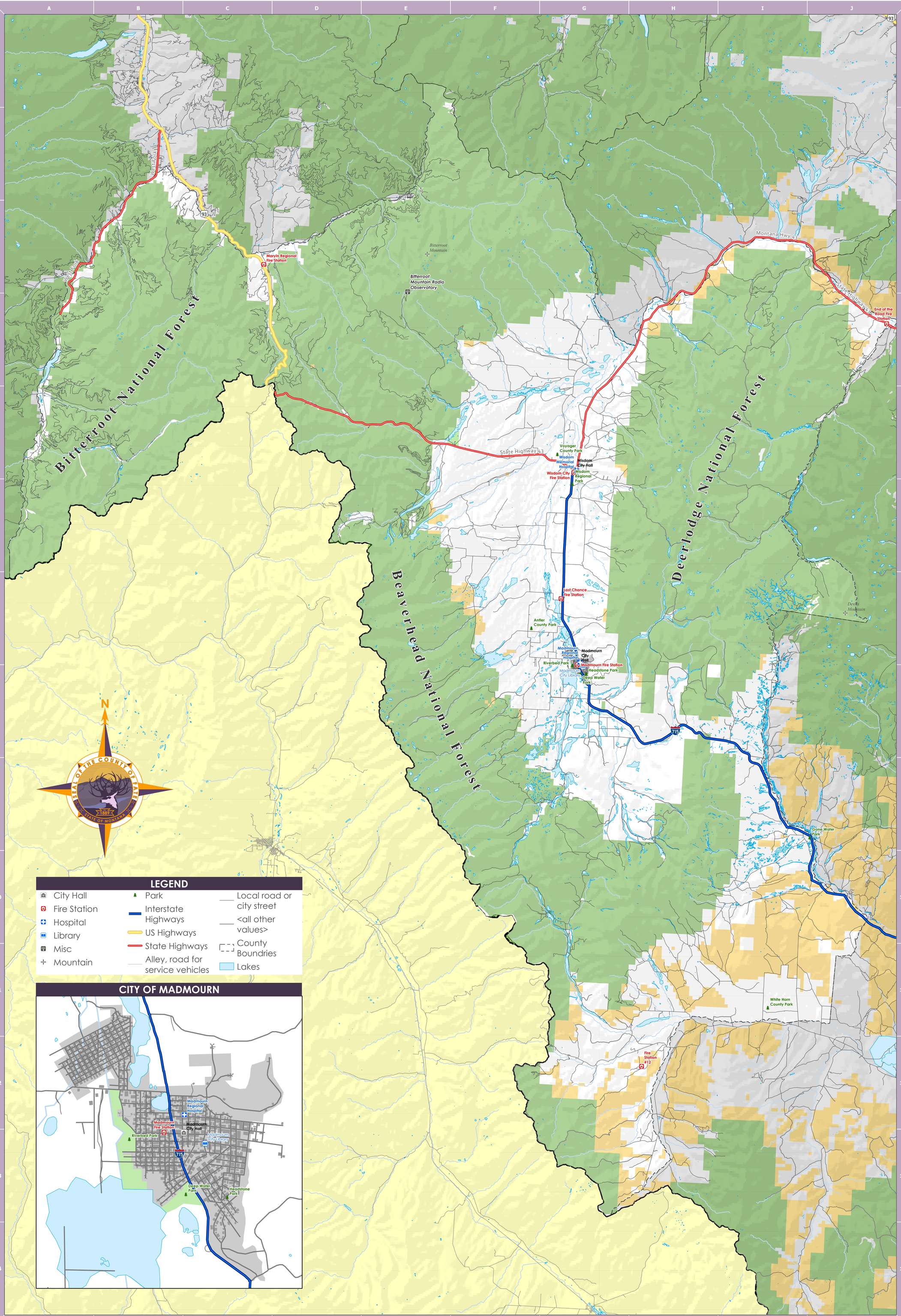

FATE COUNTY Parks and Recreation

Visit These Historic Parks:

1. Bitterroot Mountain Radio Observatory
2. Lost Hills State Park
3. Madmourn Deep Lake City Park
4. The Shadowed Valley State Park

Fate County Transit System

"GETTING YOU TO WHERE YOU NEED TO BE"

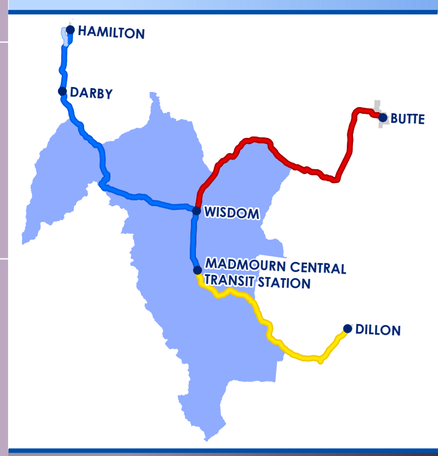

Location Within Montana

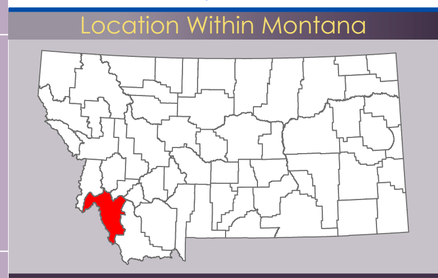

GET LOST. IN THE UNKNOWN

VISIT FATE COUNTY MONTANA

WELCOME TO

FATE COUNTY

Official 2022 Road Map

Aditional Copies of this map are available from the Fate County Geological Survary Division. Call (406) 742-3214 or visit us online at **www.fatecounty.us**

FDTD Road Conditions. 411
Paranormal Non-Emergancy Line. 611
IN AN EMERGANCY CALL 911

Fate County Tourism Division . . . . . (406) 726-9201
Fate County Parks and Rec . . . . . (406) 112-2182
Fate County Chamber of Commerce (406) 921-0021